

UNDERSEA FEATURE NAME PROPOSAL

(See NOTE overleaf)

Note: The boxes will expand as you fill the form.

Name Proposed:	Dijun Knoll	Ocean or Sea:	East Pacific Ocean
-----------------------	-------------	----------------------	--------------------

Geometry that best defines the feature (Yes/No) :						
Point	Line	Polygon	Multiple points	Multiple lines*	Multiple polygons*	Combination of geometries*
		Yes				

* Geometry should be clearly distinguished when providing the coordinates below.

	Lat. (e.g. 63°32.6'N)	Long. (e.g. 046°21.3'W)
Coordinates:	10°45.9' N (summit)	154°20.8' W (summit)
	10°44.9' N (bottom)	154°22.3' W (bottom)
	10°44.5' N	154°21.4' W
	10°44.4' N	154°20.5' W
	10°45.0' N	154°19.4' W
	10°45.7' N	154°19.2' W
	10°47.2' N	154°19.5' W
	10°47.7' N	154°20.3' W
	10°47.7' N	154°21.5' W
	10°47.2' N	154°22.4' W
	10°46.5' N	154°22.7' W
	10°45.9' N	154°22.8' W
	10°44.9' N(bottom)	154°22.3' W(bottom)

Feature Description:	Maximum Depth:	5150 m	Steepness :	
	Minimum Depth :	4296 m	Shape :	Round
	Total Relief :	854 m	Dimension/Size :	6.6 km × 6.6 km

Associated Features:	Dijun Knoll is located in the Central Pacific Basin and 27 km north-east of the Gongzhen Knolls, 72 km north-west of the Weipi Knoll. Its overall shape is round.
-----------------------------	---

Chart/Map References:	Shown Named on Map/Chart:	
	Shown Unnamed on Map/Chart:	GEBCO 5.07
	Within Area of Map/Chart:	

Reason for Choice of Name (if a person, state how associated with the feature to be named):	Dijun, was a leader of Zhou tribe in ancient Chinese tales of legenda. He improved the agricultural technology.
--	---

Discovery Facts:	Discovery Date:	Sep 15. 2017
	Discoverer (Individual, Ship):	Chinese R/V Xiangyanghong No.03

Supporting Survey Data, including	Date of Survey:	Sep 15. 2017
--	------------------------	--------------

Track Controls:	Survey Ship:	Chinese R/V Xiangyanghong No.03
	Sounding Equipment:	Seabeam 3012
	Type of Navigation:	Veripos Wide Area Differential GPS
	Estimated Horizontal Accuracy (nm):	0.0053 nm
	Survey Track Spacing:	1.6 nm
	Supporting material can be submitted as Annex in analog or digital form. See Annex	

Proposer(s):	Name(s):	China Ocean Mineral Resources Research and Development Association (COMRA)
	Date:	Apr 08. 2018
	E-mail:	comra@comra.org
	Organization and Address:	No.1 Fuxingmenwai Street, Xicheng District, Beijing
	Concurrer (name, e-mail, organization and address):	

Remarks:	This proposal has been reviewed and approved by China Subcommittee on Undersea Feature Names (CCUFN). No.1 Fuxingmenwai Street, Xicheng District, Beijing, China, 100860 heyunxu@sina.com
-----------------	---

NOTE : This form should be forwarded, when completed :

- a) **If the undersea feature is located inside the external limit of the territorial sea** :-
to your "National Authority for Approval of Undersea Feature Names" (see page 2-9) or, if this does not exist or is not known, either to the IHB or to the IOC (see addresses below);
- b) **If at least 50 % of the undersea feature is located outside the external limits of the territorial sea** :-
to the IHB or to the IOC, at the following addresses :

International Hydrographic Bureau (IHB) 4, Quai Antoine 1er B.P. 445 MC 98011 MONACO CEDEX Principality of MONACO Fax: +377 93 10 81 40 E-mail: info@ihb.mc	Intergovernmental Oceanographic Commission (IOC) UNESCO Place de Fontenoy 75700 PARIS France Fax: +33 1 45 68 58 12 E-mail: info@unesco.org
--	--

ANNEX

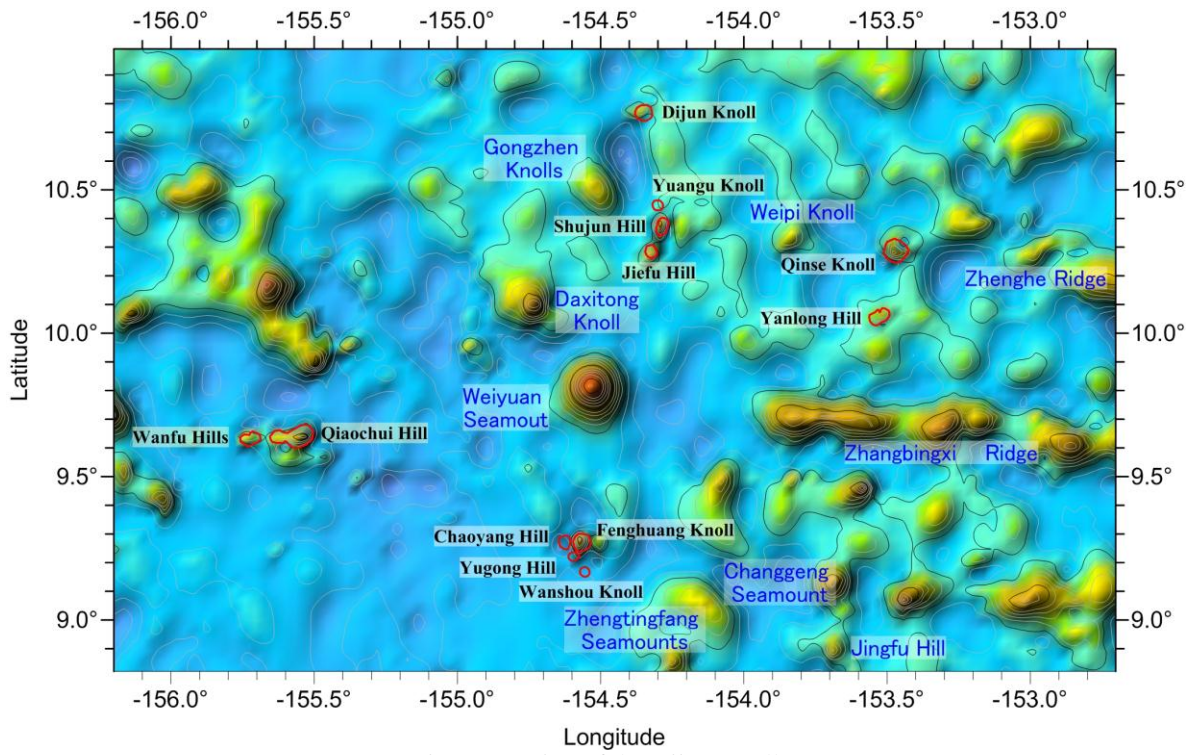


Fig. 1 Location of the Dijun Knoll

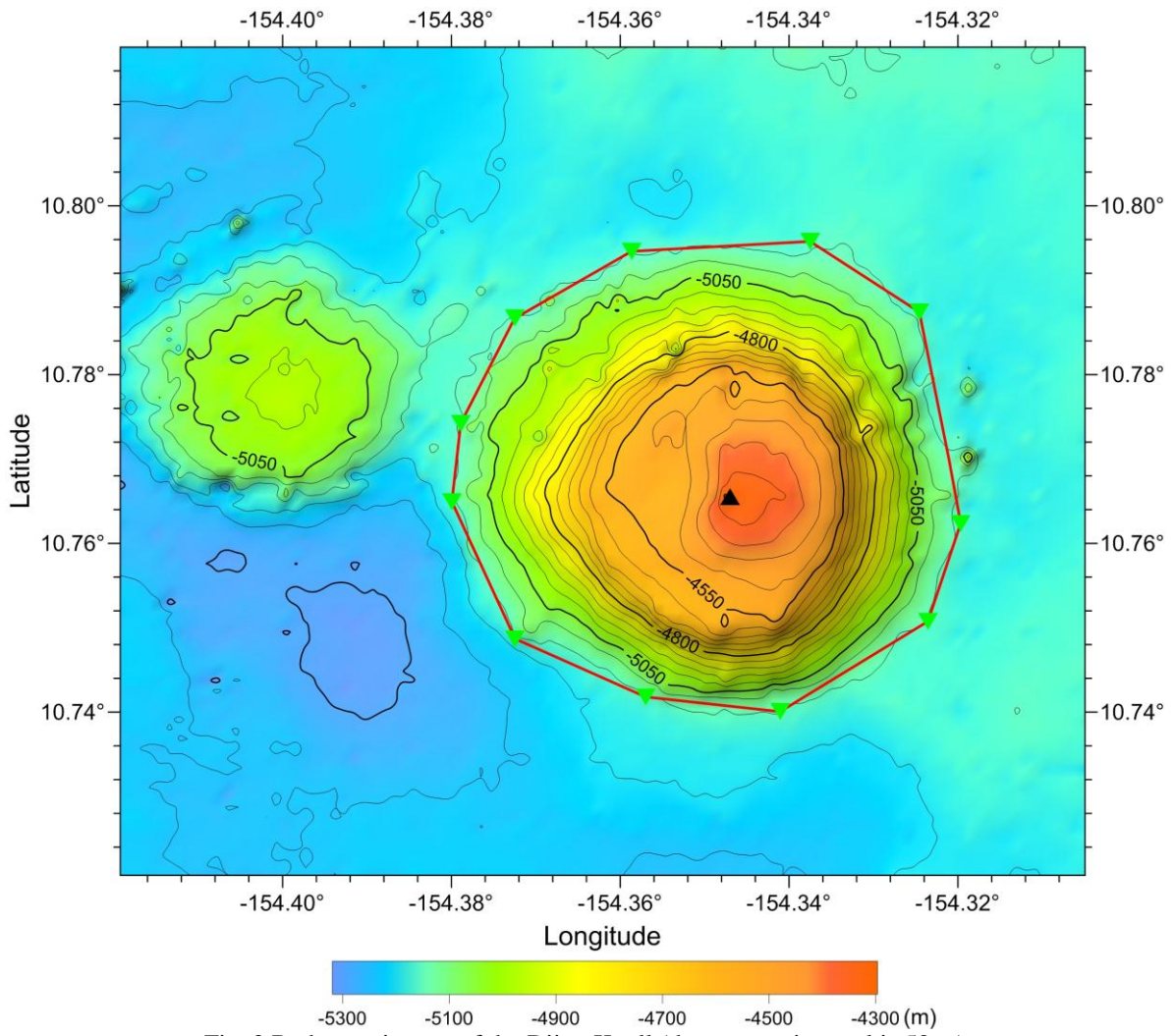


Fig. 2 Bathymetric map of the Dijun Knoll (the contour interval is 50 m)

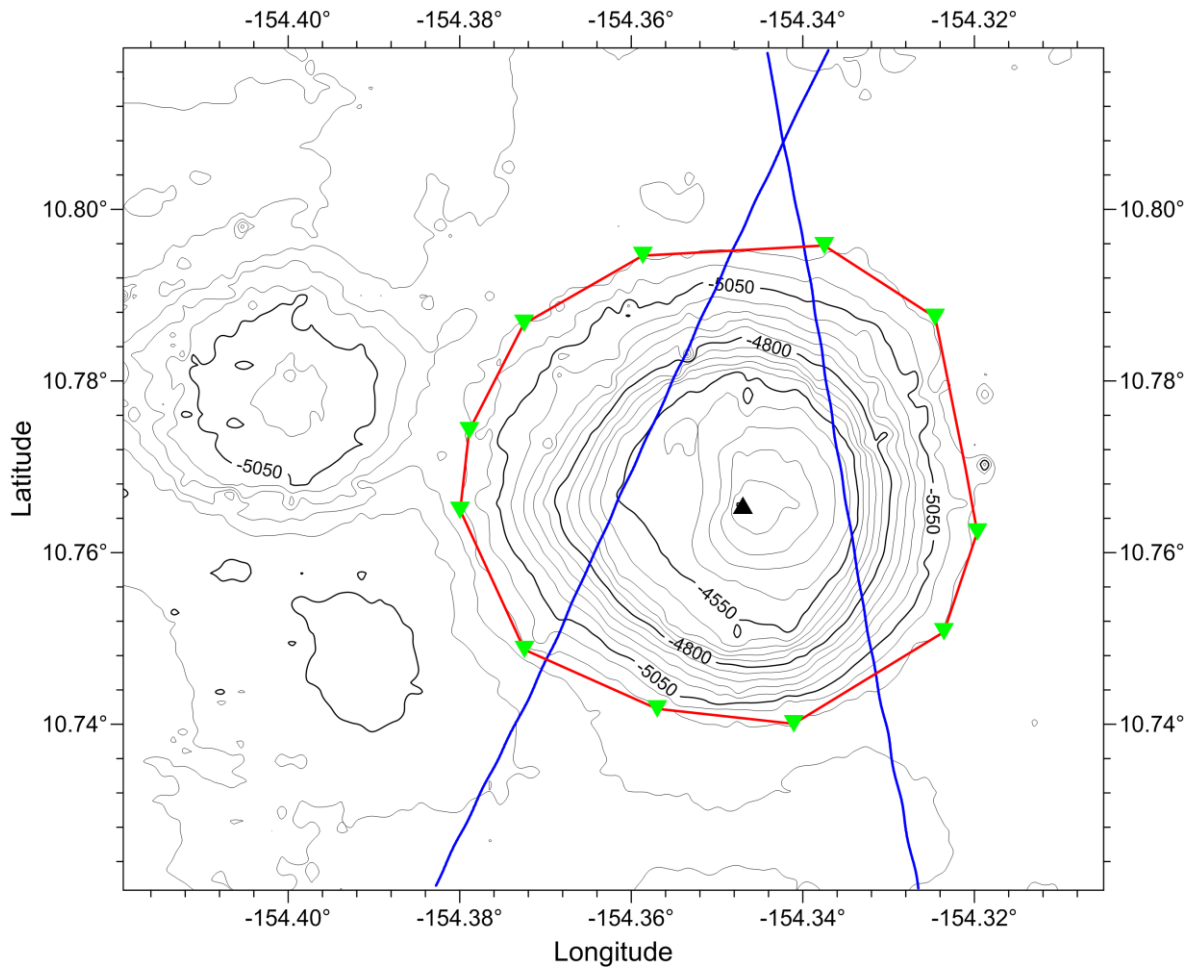


Fig. 3 Bathymetric and survey line map of the Dijun Knoll (the contour interval is 50 m, blue ones are survey lines)

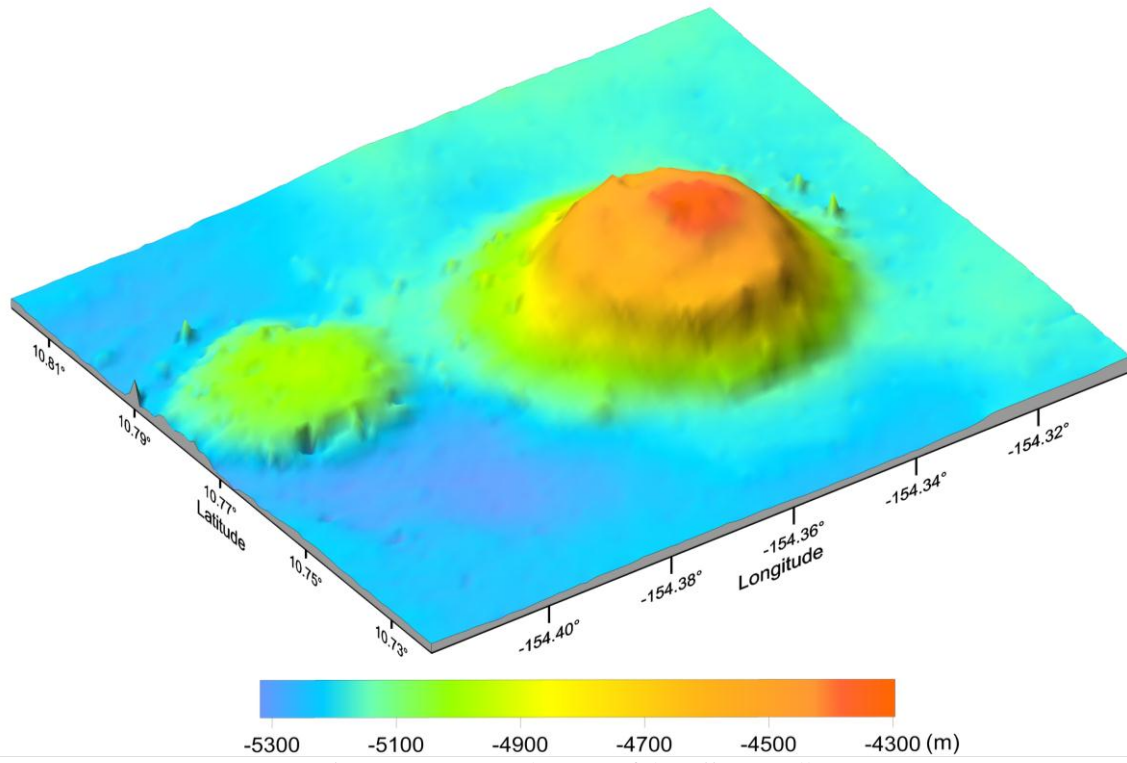


Fig. 4 3-D topography map of the Dijun Knoll

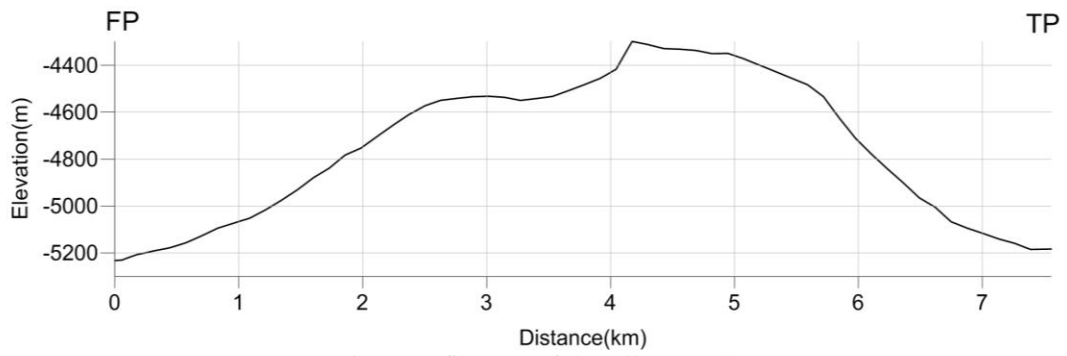
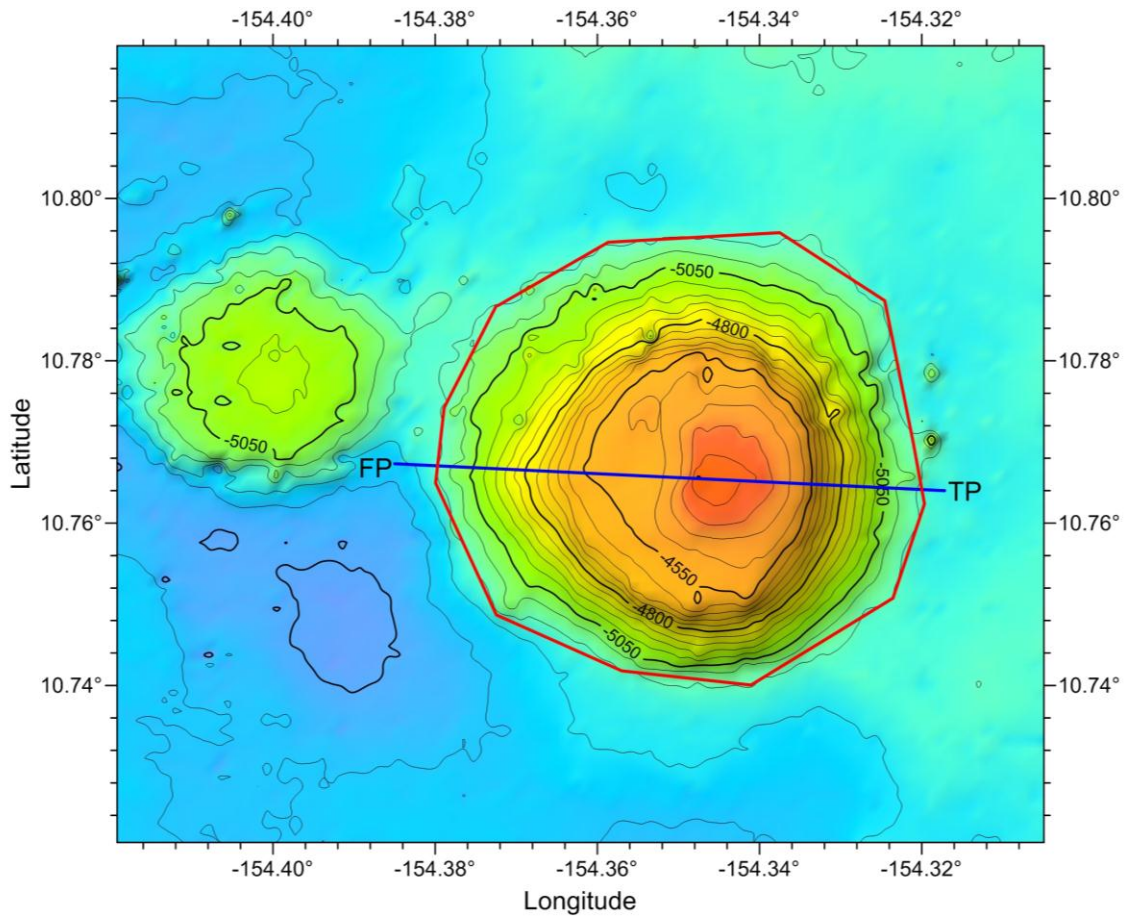


Fig. 5 Profile map of the Dijun Knoll