



16th Meeting of the Hydrographic Services and Standards Committee

Report of the Open Geospatial Consortium (OGC)

Scott Simmons, OGC

Agenda Item 7.7

HSSC-16, Tokyo, Japan, 27 – 31 May 2024



IHO

SINCE HSSC-15

International
Hydrographic
Organization

- 21 Standards approved
- 18 Engineering Reports approved
- 3 Discussion Papers approved
- 4 new Working Groups



IHO

STANDARDS APPROVED (1/2)

International
Hydrographic
Organization

- OGC 22-025r2: CityJSON 2.0 (Community Standard)
- **OGC 19-086r6: OGC API - Environmental Data Retrieval (EDR) 1.1 Extract information from data cubes**
- OGC 23-008r2: OGC Training Data Markup Language for Artificial Intelligence (TrainingDML-AI) Part 1 candidate Standard
- OGC 22-047r1: OGC GeoSPARQL 1.1
- OGC 22-049r1: OGC GeoXACML 3.0
- OGC 22-050r1: OGC GeoXACML 3.0 JSON Profile 1.0
- OGC 22-022r1: OGC SensorThings API Extension: STAplus
- OGC 23-034: OGC CDB 2.0
- **OGC 12-128r19: OGC GeoPackage Encoding Standard 1.4**
- OGC 22-051r7: Overview OGC GGXF geodetic data grid exchange format
- OGC 22-010r4: OGC Abstract Specification Topic 24 - Functional Model for Crustal Deformation



IHO

STANDARDS APPROVED (2/2)

International
Hydrographic
Organization

- OGC 23-049r2: OGC Abstract Specification: Topic 25 – Abstract Conceptual Model for Time
- **OGC 23-057r1: OGC API - Environmental Data Retrieval - Part 2: Publish-Subscribe Workflows **pub-sub interface to data cubes****
- **OGC 22-003r3: OGC API - Moving Features - Part 1: Core **Interface to large volume / large velocity moving feature data****
- OGC 23-024: OGC Model for Underground Data Definition and Integration (MUDDI) Part 1: Conceptual Model
- **OGC 21-065r1: OGC Common Query Language (CQL2) **update feature query language****
- **OGC 19-079r2: OGC API - Features - Part 3: Filtering **advanced query and filter of feature data (the remaining function of WFS)****
- **OGC 20-058: OGC API - Maps - Part 1: Core **the OGC API equivalent to WMS****
- OGC Abstract Specification: Topic 1 - Part 0: Geographic Information - Spatial Schema [ISO 19107:2019]
- OGC 07-011r1: OGC Abstract Specification Topic 6: Schema for Coverage Geometry and Functions – Part 1: Fundamentals
- OGC 21-060r1: OGC Abstract Specification Topic 6: Schema for Coverage Geometry and Functions – Part 3: Processing Fundamentals



IHO

ENGINEERING REPORTS PUBLISHED (1/2)

International
Hydrographic
Organization

- **OGC 23-010: Towards a Federated Marine SDI: Connecting Land and Sea to Protect the Arctic Environment**
- OGC 22-054r1: 2022 Web Mapping Code Sprint Summary
- OGC 22-024r2: Testbed-18: Filtering Service and Rule Set
- OGC 23-011r1: Testbed-18: 3D+ Data Space Object
- **OGC 22-016r3: Testbed-18: Moving Features**
- OGC 22-023r2: Testbed-18: Features Filtering Summary
- OGC 22-041: Testbed-18: Building Energy Data Interoperability
- OGC 22-035: Testbed-18: 3D+ Data Streaming
- OGC 23-025: 2023 Open Standards and Open Source Software Code Sprint Summary Engineering Report



IHO

ENGINEERING REPORTS PUBLISHED (2/2)

International
Hydrographic
Organization

- OGC 23-020r2: Engineering report for OGC Climate Resilience Pilot
- OGC 23-028: OGC Testbed 19 Extraterrestrial GeoTIFF Engineering Report
- OGC 23-059: 2023 Open Standards Code Sprint Summary Engineering Report
- **OGC 23-027: OGC Federated Marine Spatial Data Infrastructure Pilot 2023 - Connecting Land and Sea for Global Awareness**
- OGC 23-033: Testbed-19: Machine Learning Models Engineering Report
- OGC 23-050: OGC Testbed-19 Agile Reference Architecture Engineering Report
- OGC 23-044: OGC Testbed 19 High Performance Geospatial Computing Engineering Report
- **OGC 21-075r2: OGC Disaster Pilot: User Readiness Guide**
- **OGC 21-074r2: Disaster Pilot: Provider Readiness Guide**



IHO

DISCUSSION PAPERS PUBLISHED

International
Hydrographic
Organization

- OGC 23-022r1: Establishing the Framework of Disaster Early Warning Mechanisms - A Case Study of Slope Disaster
- **OGC 23-013: Discussion paper for Publish-Subscribe workflow in OGC APIs**
- **OGC 23-056: Mobility Data Science Discussion Paper**



IHO

WORKING GROUPS CHARTERED

International
Hydrographic
Organization

- GeoParquet Standards Working Group
- GeoZarr Standards Working Group
- Space Standards Domain Working Group
- **Land Administration Domain Model Standards Working Group**
includes S-121 scope per ISO 19152 (LADM)



IHO

OGC MEMBER MEETINGS

International
Hydrographic
Organization

Date	Location	Host/Sponsor
5-9 June 2023	Huntsville, AL USA	Geo Huntsville
25-29 September 2023	Singapore	Singapore Land Authority
25-29 March 2024	Delft, Netherlands	Geonovum, TU Delft
17-21 June 2024	Montreal, Canada	NRCan, Bentley Systems, Esri Canada, CAE
4-8 November 2024	Seoul, Republic of Korea	LH, LX, MOLIT

Connecting Land and Sea for Global Awareness

Federated Marine Spatial Data Infrastructure Pilot 2023

Singapore - Arctic - Caribbean



**Open
Geospatial
Consortium**



Collaborative Solution & Innovation Program

<https://www.ogc.org/ogc/innovation>

Marine Spatial Data Infrastructure (MSDI) – CDS

For more information please contact innovation@ogc.org

Maritime Limits and Boundaries (MLB) Pilot

For more information please contact innovation@ogc.org

Arctic Spatial Data Pilot

For more information please contact innovation@ogc.org

Federated Marine SDI

Connecting land & sea across nations

Connecting Land and Sea to Protect the Arctic Environment

Federated Marine SDI

Connecting Land and Sea for Global Awareness

Federated Marine Spatial Data Infrastructure Pilot 2023

Singapore - Arctic - Caribbean



Digital Twin of the Ocean

ILIAD



Interoperability and Collaboration from Oceans to Space

Testbed-19



FMSDI Initiative



Phase 1
(Sep-Dec 2021)

Understand status quo

Running an RFI on resource collection focus on MPA

Availability of S-122 (Marine Protected Areas) data, who produces it, where is it held

Phase 2 (Jan-Jun 2022)

Demonstrate marine protected areas at OGC API endpoints

Demonstrating S-122 Standard for MPA in Baltic and North

Demonstrate S-1XX and other marine standards and data
UNGGIM-IGIF derived maturity model for Marine SDIs

Phase 3 (Jun 2022-Feb 2023)

Extend to new location: Arctic

Add more data, more services to address more complex scenarios

FMSDI 2023
Feb 2023-Oct 2023

Extend to new locations: Singapore Arctic Canada Caribbean

Demonstrating interoperability between land and marine data, general sensitivity to climate change, and storm surge, and different use-cases

Project Overview: Sponsors

5 Sponsors

Maritime & Port Authority of Singapore (MPA)



MPA
SINGAPORE

Maritime & Port Authority



SINGAPORE
LAND AUTHORITY

Singapore Land Authority (SLA)

Natural Resources Canada (NRCan)



Natural Resources
Canada

Ressources naturelles
Canada

Canada

UK Hydrographic Office (UKHO)



UK Hydrographic
Office

National Oceanic and Atmospheric Administration (NOAA)



Project Overview: Participants

10 Participants

Compusult Limited

Ecere Corporation

ESRI Canada

Geomatys

Global Geo-Intelligence Solutions
Ltd. (GGIS)

Health Solutions Research, Inc.

HARTIS Integrated Nautical Services
Ltd

OceanWise Ltd.

Pelagis Data Solutions

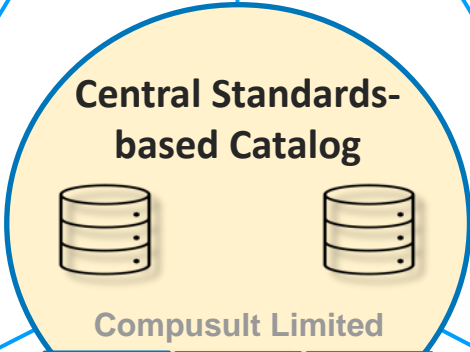

Wuhan University

Project Overview



Thread 1: Digital Twin of Land & Sea Interfaces in Singapore

Compusult Limited
Ecere Corporation
Geomatys
Wuhan University



Compusult Limited
ESRI Canada
Health Solutions Research, Inc.
Pelagis Data Solutions

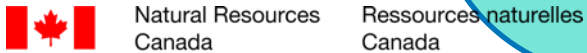
Thread 2: Digital Arctic Connecting Land & Sea in the Canadian Arctic



Compusult Limited
Global Geo-Intelligence Solutions Ltd.
Health Solutions Research, Inc.
HARTIS Integrated Nautical Services
OceanWise Ltd.



Thread 3: Various Use Cases to Integrate Land & Sea Interfaces in the Caribbean



UK Hydrographic Office



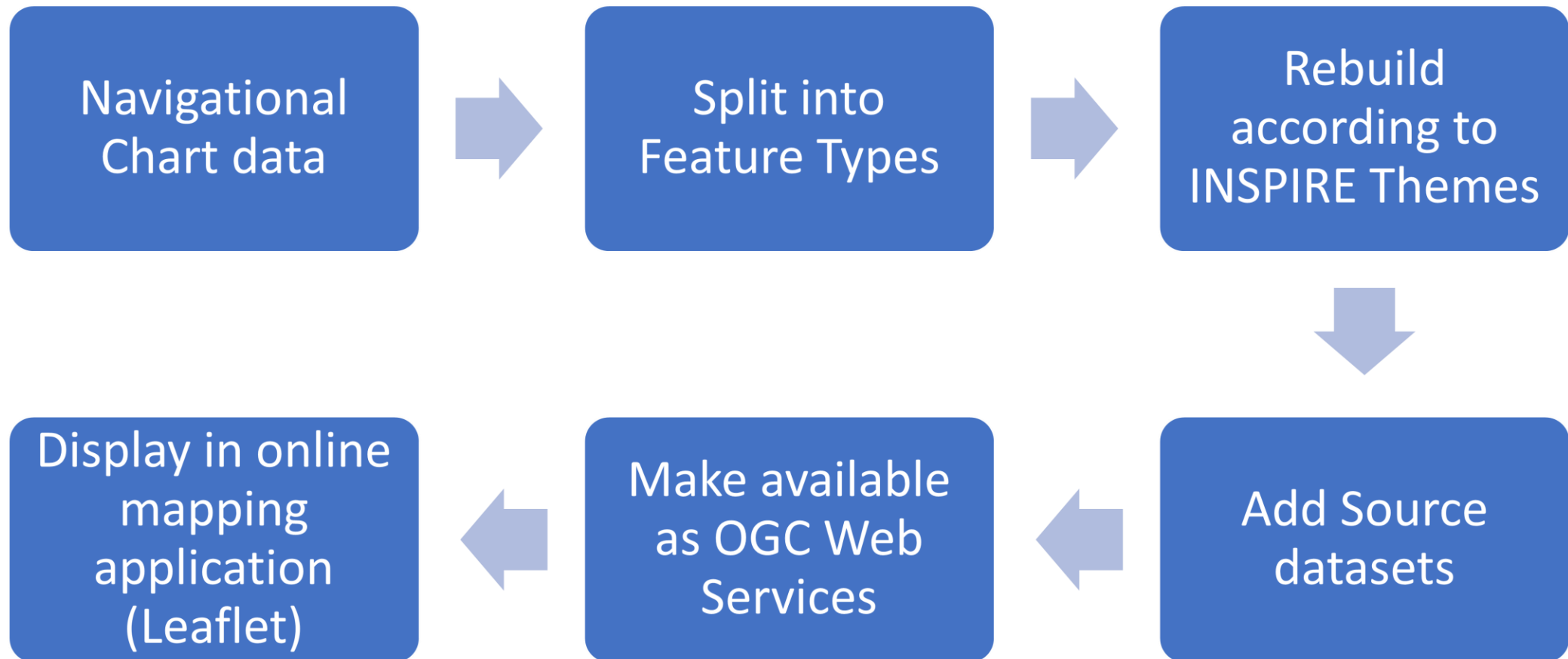
Integrated terrain and bathymetry (Singapore)



Coastal inundation modeling



Wind farm optimization (courtesy OceanWise)



The best part!

Persistent Demonstrators

The persistent demonstrators are workflows and applications that stakeholders can access for outreach, testing, and experimentation purposes. They are referred to as persistent because they remain available even after the project is completed, but only **until December 2024**. As each participant has their own solution platform, they have taken different approaches, all of which are available for review by stakeholders. Security concerns, such as authentication and authorization, are unique to each participant and have been communicated to stakeholders and participant contacts. For further details and access to the demonstrators, please refer to the link provided.

Thread 1 Singapore

Compusult

URL(s) to Persistent Demonstrator: <https://ogc.compusult.com/singapore>

Login with:

Please email fmsdi2023@gmail.com for access credentials.

Ecere

URL(s) to Persistent Demonstrator: <https://maps.gnosis.earth/fmsdi4/>

Login with:

Please email fmsdi2023@gmail.com for access credentials.



IHO

ACTIONS REQUESTED FROM HSSC

International
Hydrographic
Organization

1. Take note of the report.
2. Contact OGC with any questions or comments:
Scott Simmons – ssimmons@ogc.org
Trevor Taylor – ttaylor@ogc.org